

Style Acre
Supporting people with learning disabilities



Active Travel Project

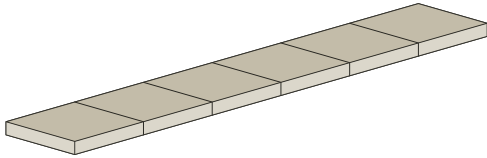
Banbury



Walking Guide



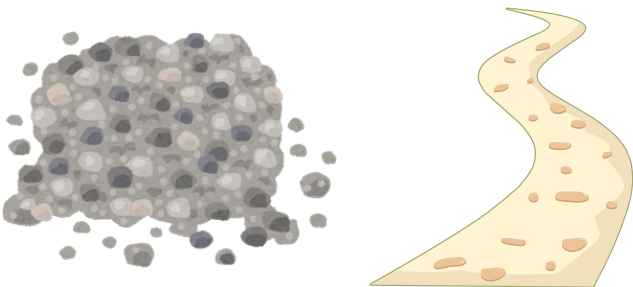
About the Walk



The walk is **flat**



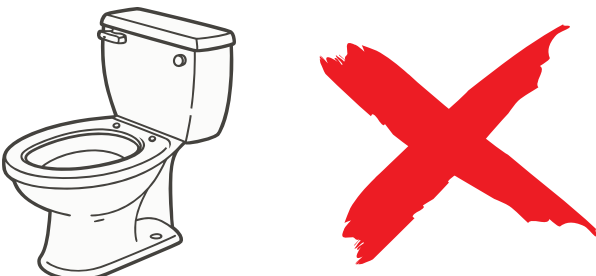
It is an **easy** walk



There are **paved** paths, **gravel** paths, and a **short section on grass**



This walk is **wheelchair accessible**




There are **no** public toilets

About the Walk



There are **benches**



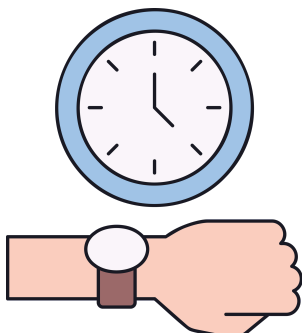
Many people ride **bikes** and walk their **dogs** here



Some of the pavements we'll walk on are next to **busy roads, please be careful.**



There is a **petrol station** and a Greggs on the route to get a **snack** and **drinks**



The walk is about **45** minutes to an **hour** long


Things To See



Nice scenery



Trains in the distance



Trees



Wildflowers



Dogs

Bus Journey

B3



You can get the **B3 bus** from **Banbury bus station**.

B3



The **B3 bus** come twice every hour at 8 minutes or 38 minutes past the hour.

Map



— Route Line

Parking



Park at **Longford Park
Community Centre**



**Longford Park Community Centre
OX15 4GJ**

Walking Route



When you leave the community centre, **turn right on to Hobby Road**



Walk along **Hobby Road**



At the end, by the field, follow Hobby Road **to the left**



Follow the path



Continue to follow the **path round**

Walking Route



Turn **right** on to a **gravel** path, where there are fields, small trees and a nice view



At the fork, take the **left hand path**



Keep on straight, follow the sign for the **'Play mounds'** on the wide path.



Pass by the **play mounds** (or go up and down them!)



At the **next fork**, turn **right**, follow the sign for **'Play area'** and **'Oxford Canal'**

Walking Route



Before you get to a hill, take a **left** on the **grass between a lamppost and a tree** (after the bench).



Walk over the grassy area until you get to **another gravel path**



Rejoin the path, turning left towards the road



Take the **right path alongside the cricket net and pitch**



Continue on the **path by the play ground**

Walking Route



Cross the **road by the roundabout**



At the road, **turn left** and walk along the pavement by the garage



Walk past the petrol station, by ASDA and Greggs



Walk along the pavement, with the road on your **right** and houses on your **left**



Cross over Merlin Close

Walking Route



Keep walking along the pavement by the main road, **cross Canal Lane**



Turn **left** by the fence, walking into the estate



Turn **right** on to **Dunnock Road**



Follow the path



By the **mini play park**, keep **left**

Walking Route



Cross the road, and walk on the pavement



Pass **Wren Crescent**



You will then arrive back at the Car Park



You have now completed the Banbury walk!